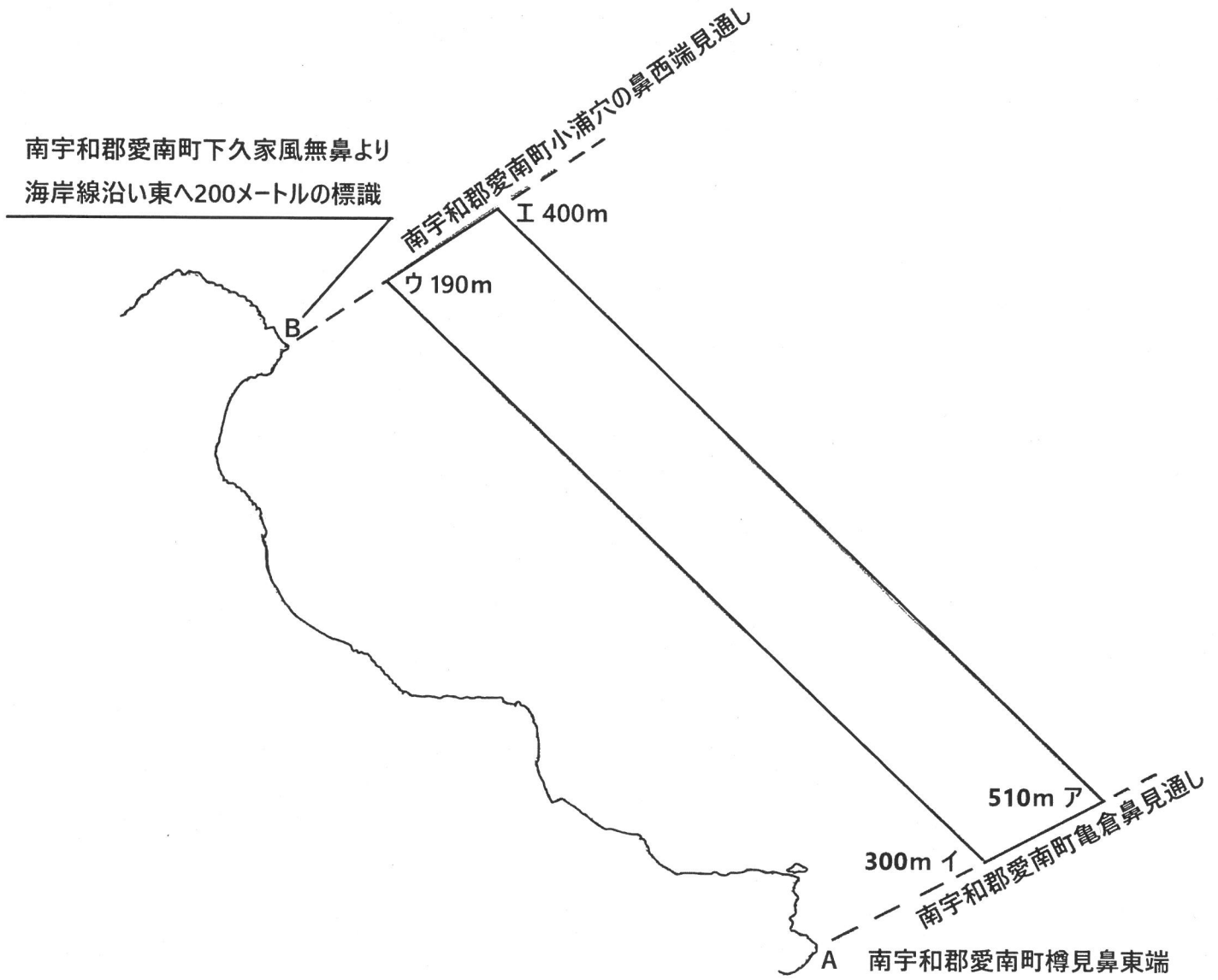
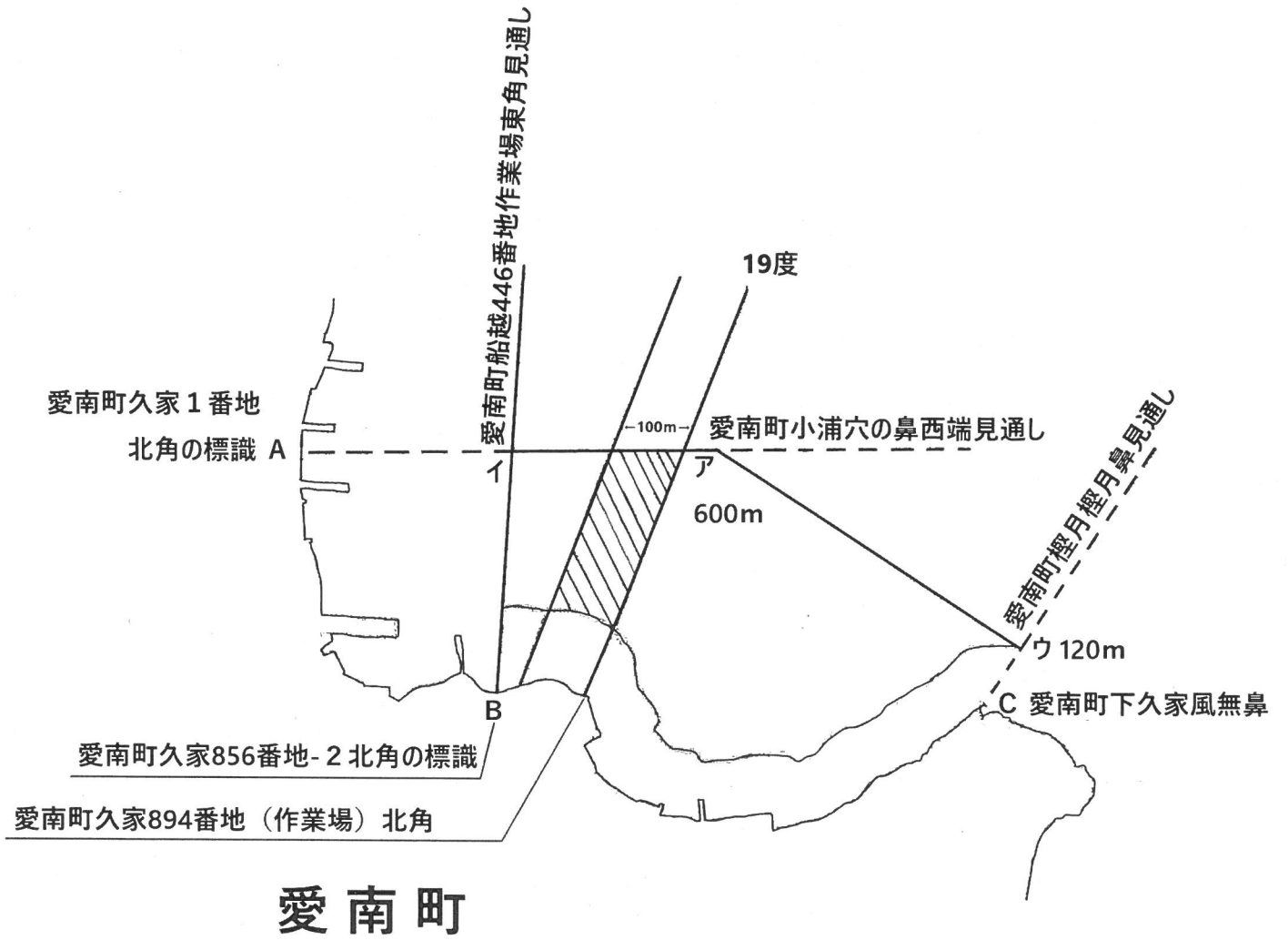


$$S = \frac{1}{10,000}$$

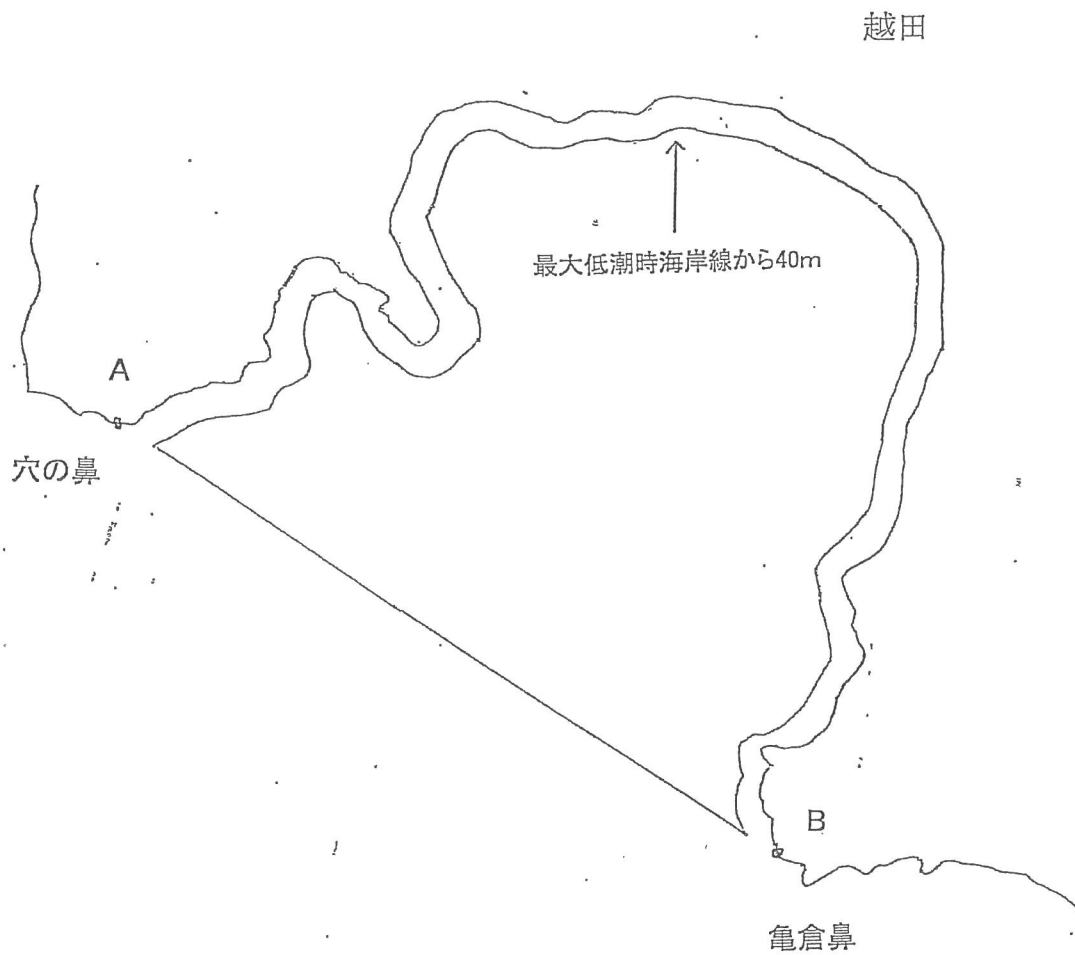
宇区第227号 漁場図



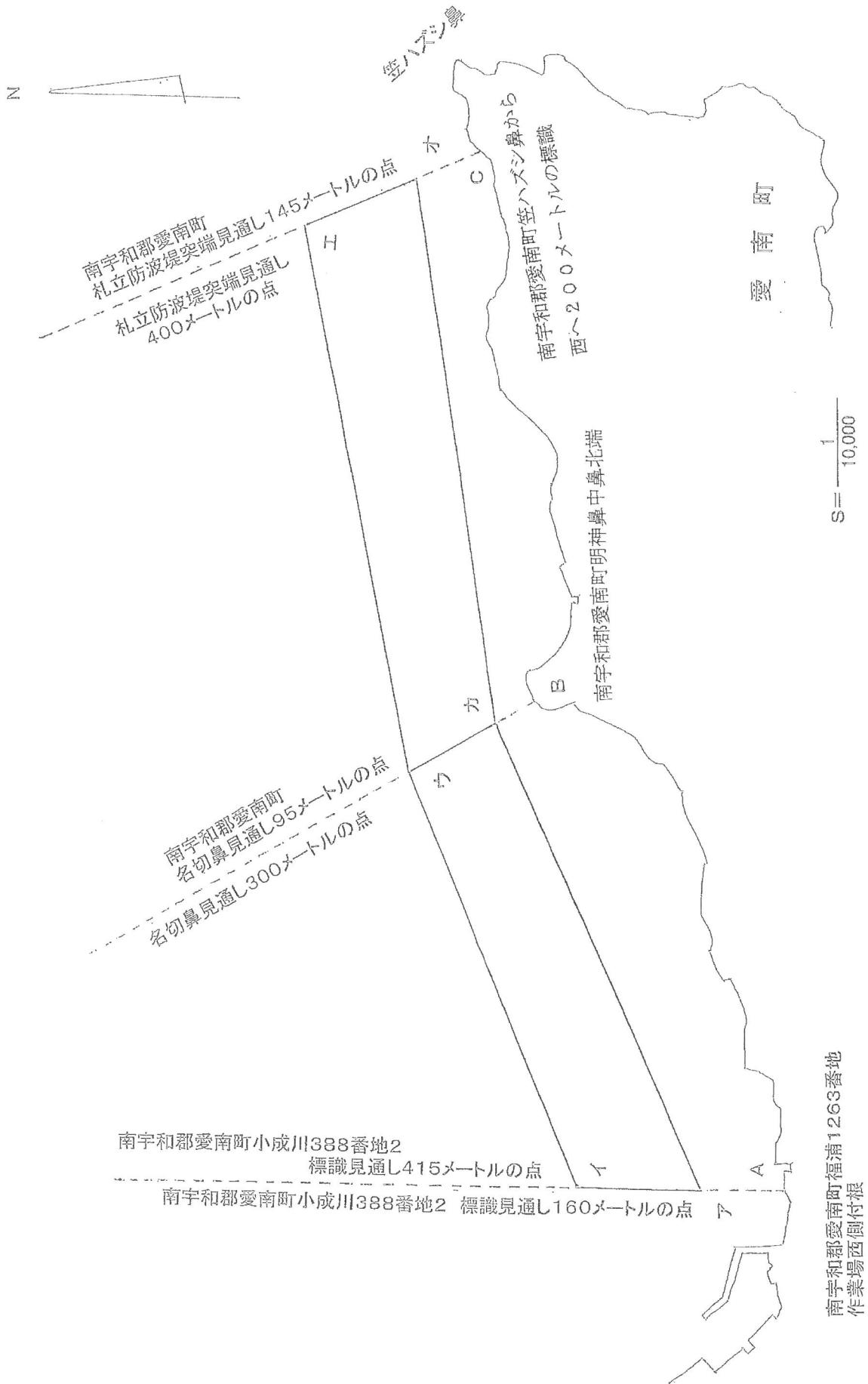
$$S = \frac{1}{10,000}$$



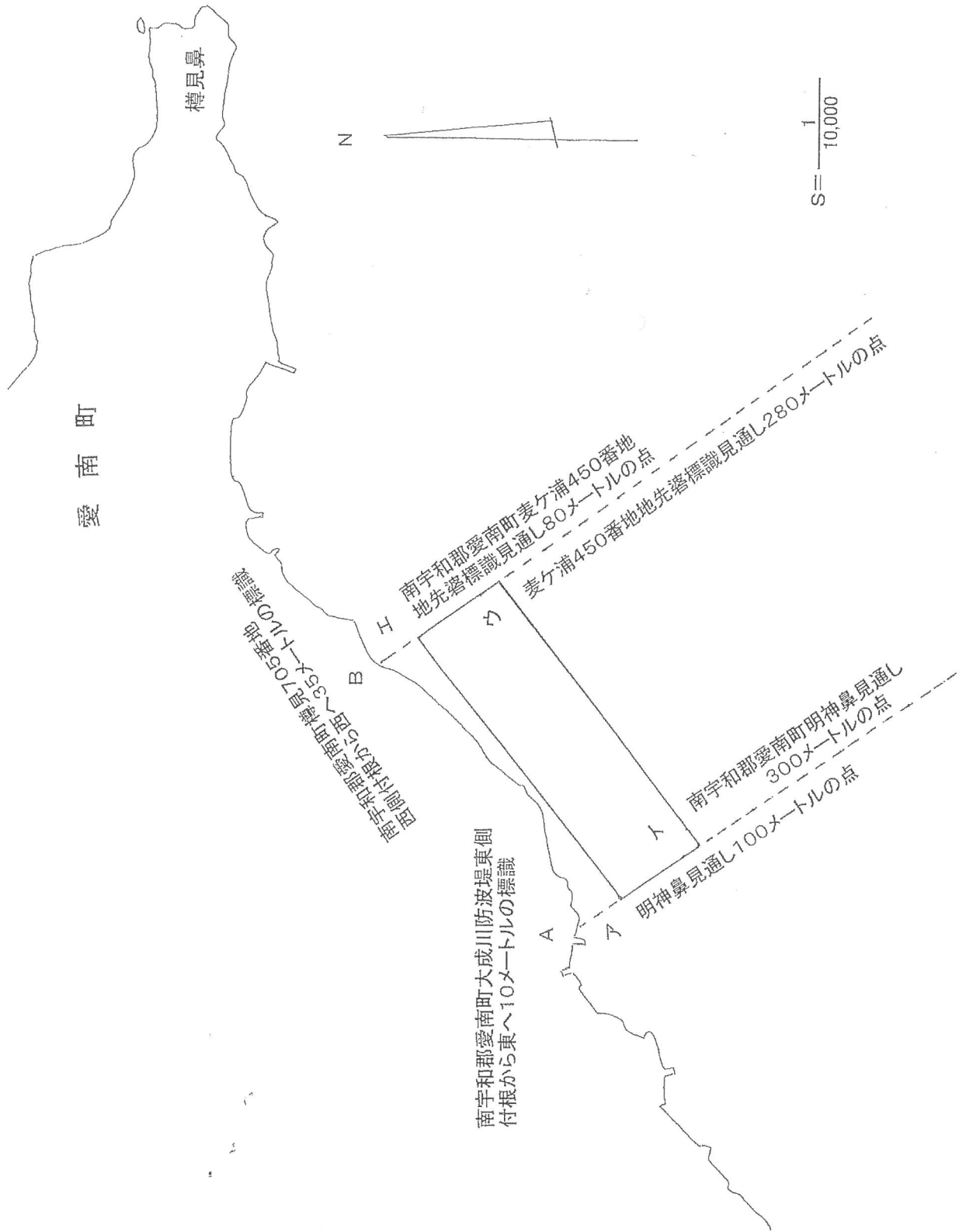
$$S = \frac{1}{10,000}$$



$$S = \frac{1}{10,000}$$



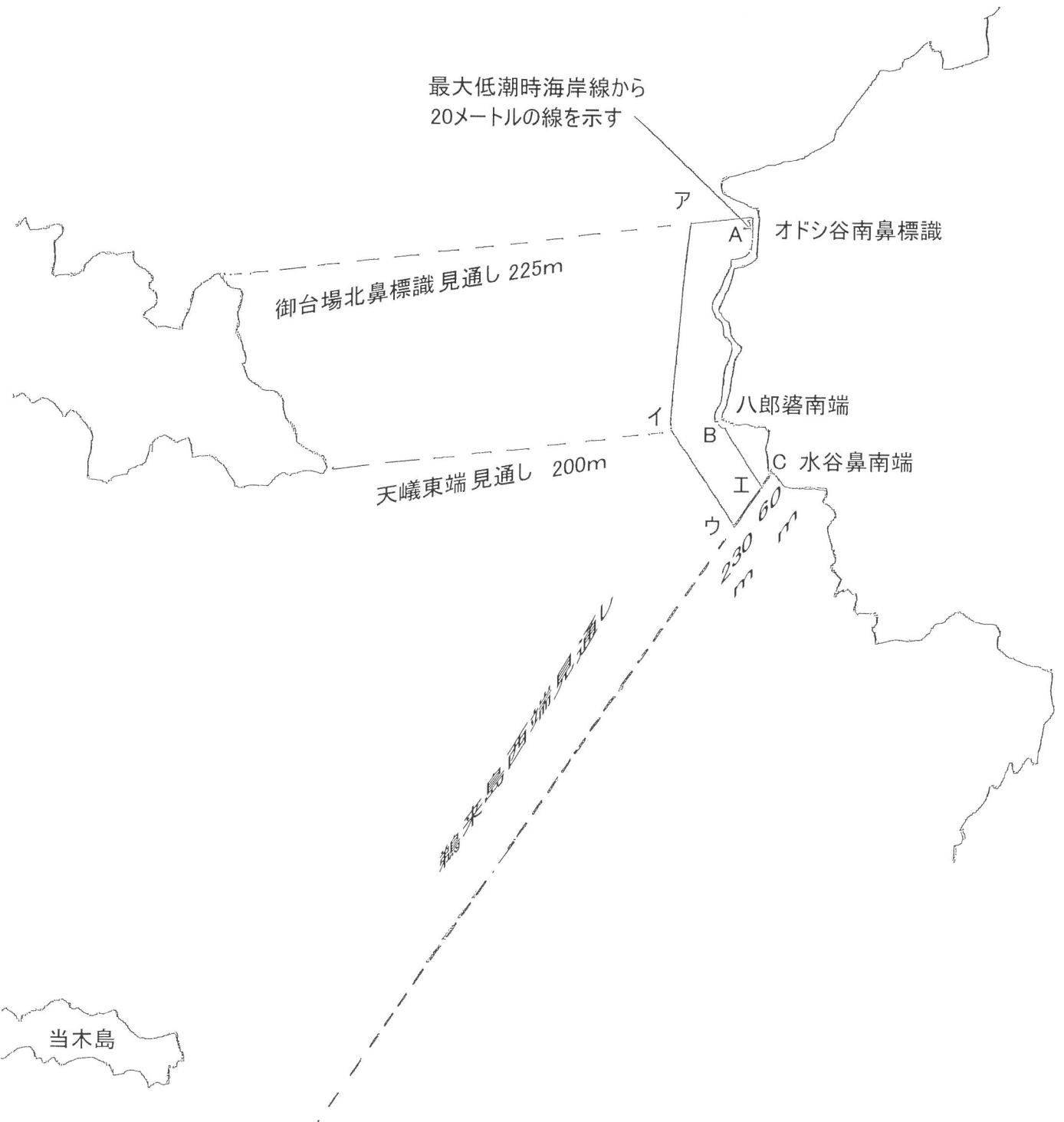
南宇和郡愛南町福浦1263番地  
作業場西側付根



$\frac{1}{20000}$



最大低潮時海岸線から  
20メートルの線を示す



宇区第233号 漁場図

$\frac{1}{20000}$





宇区第234号 漁場図

