

燧共第32号 漁場図


今治市小平市島東端見通し

150 m

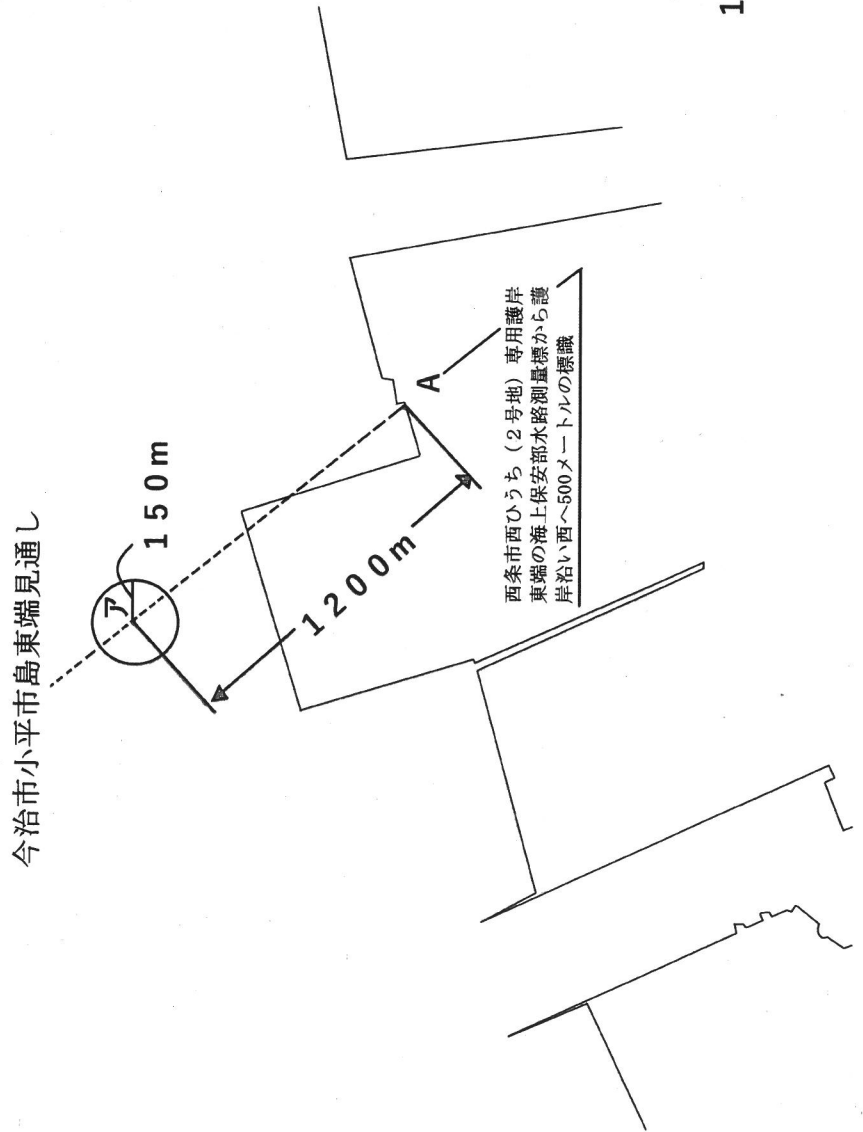
1200 m

A

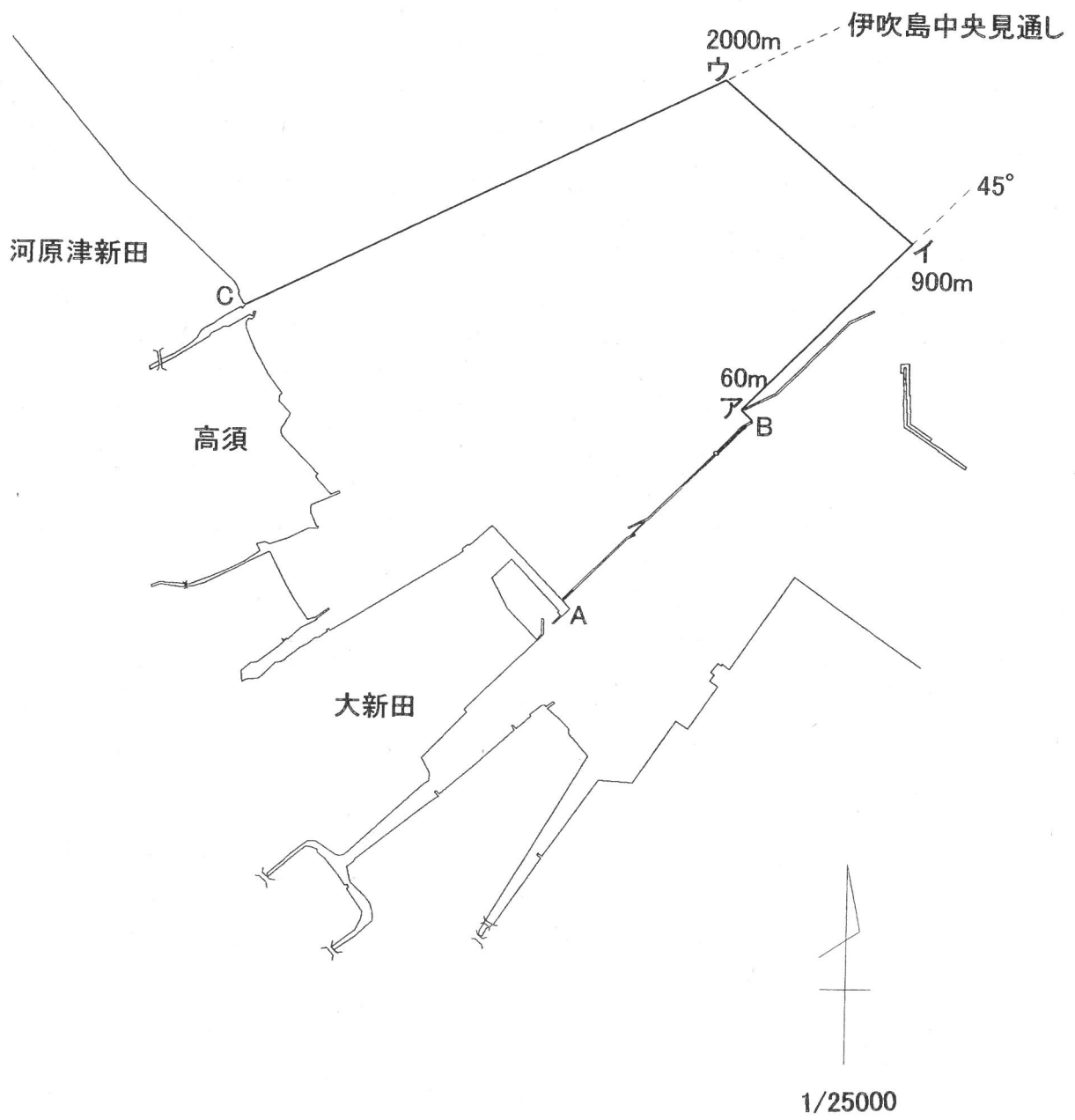
西条市西ひうち(2号地)専用漁岸
東端の海上保安部水路測量標から護
岸沿い西へ500メートルの標識



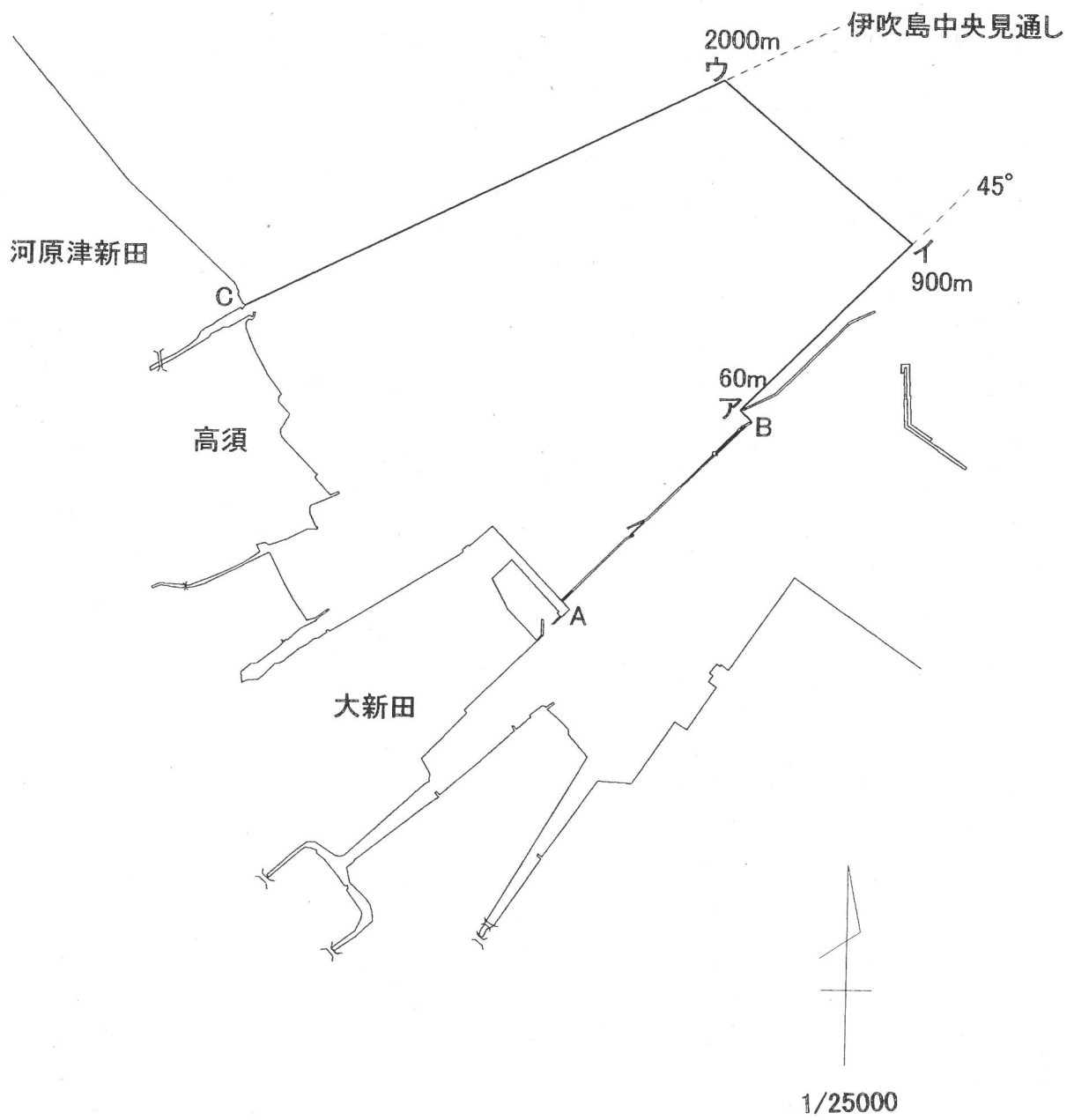
1/25000

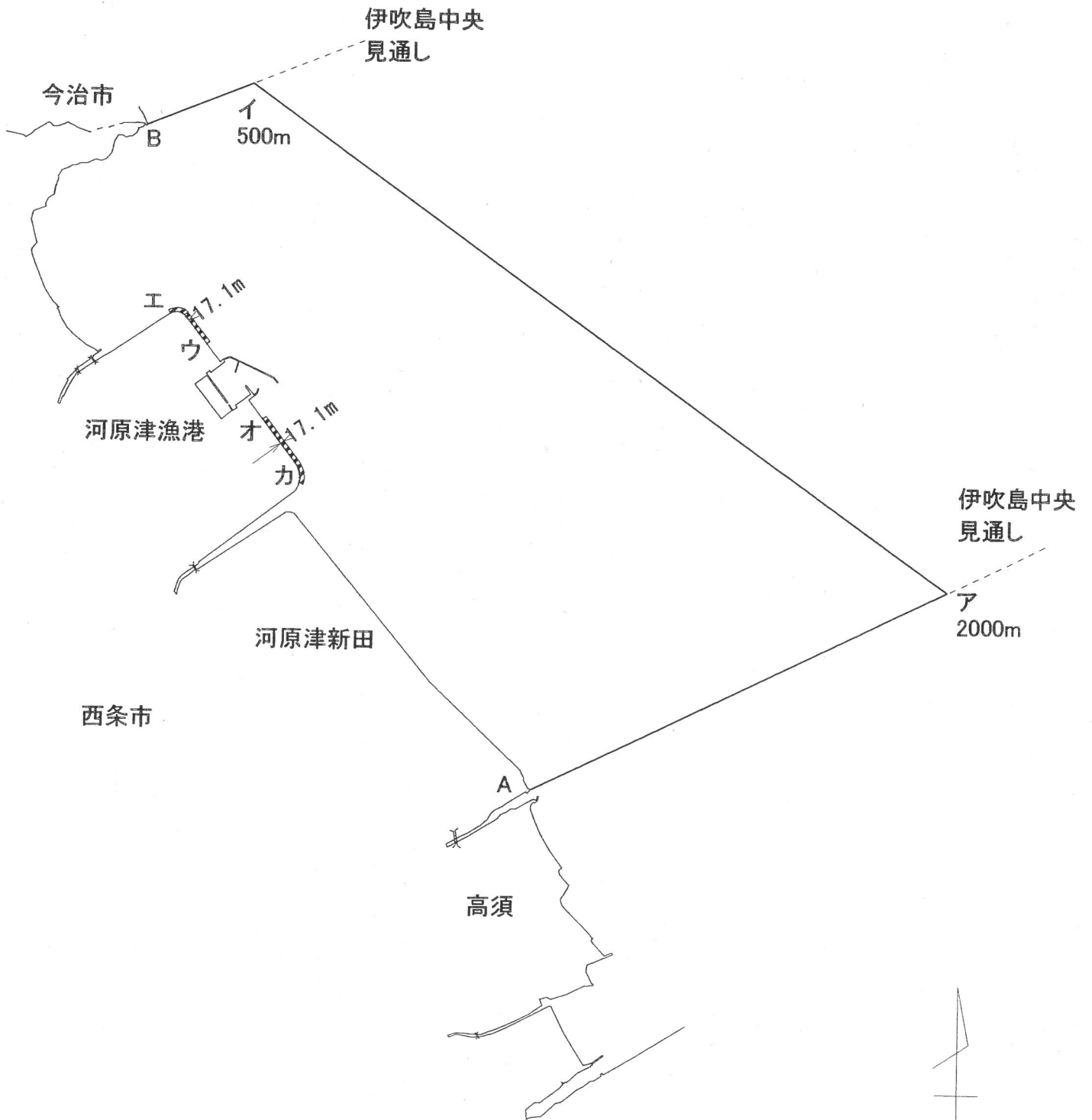


燧共第33号 漁場図

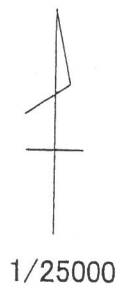
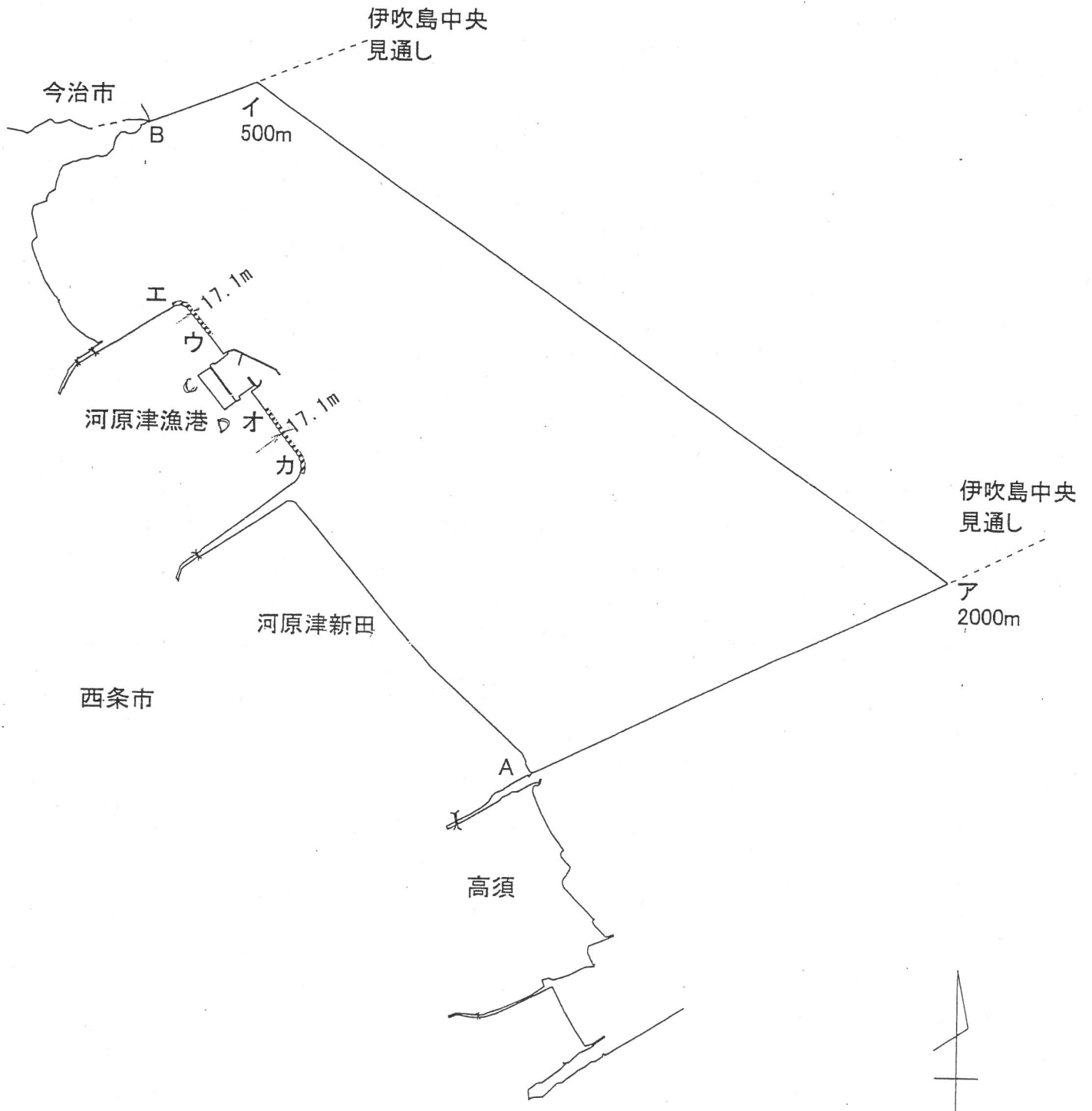


燧共第34号 漁場図

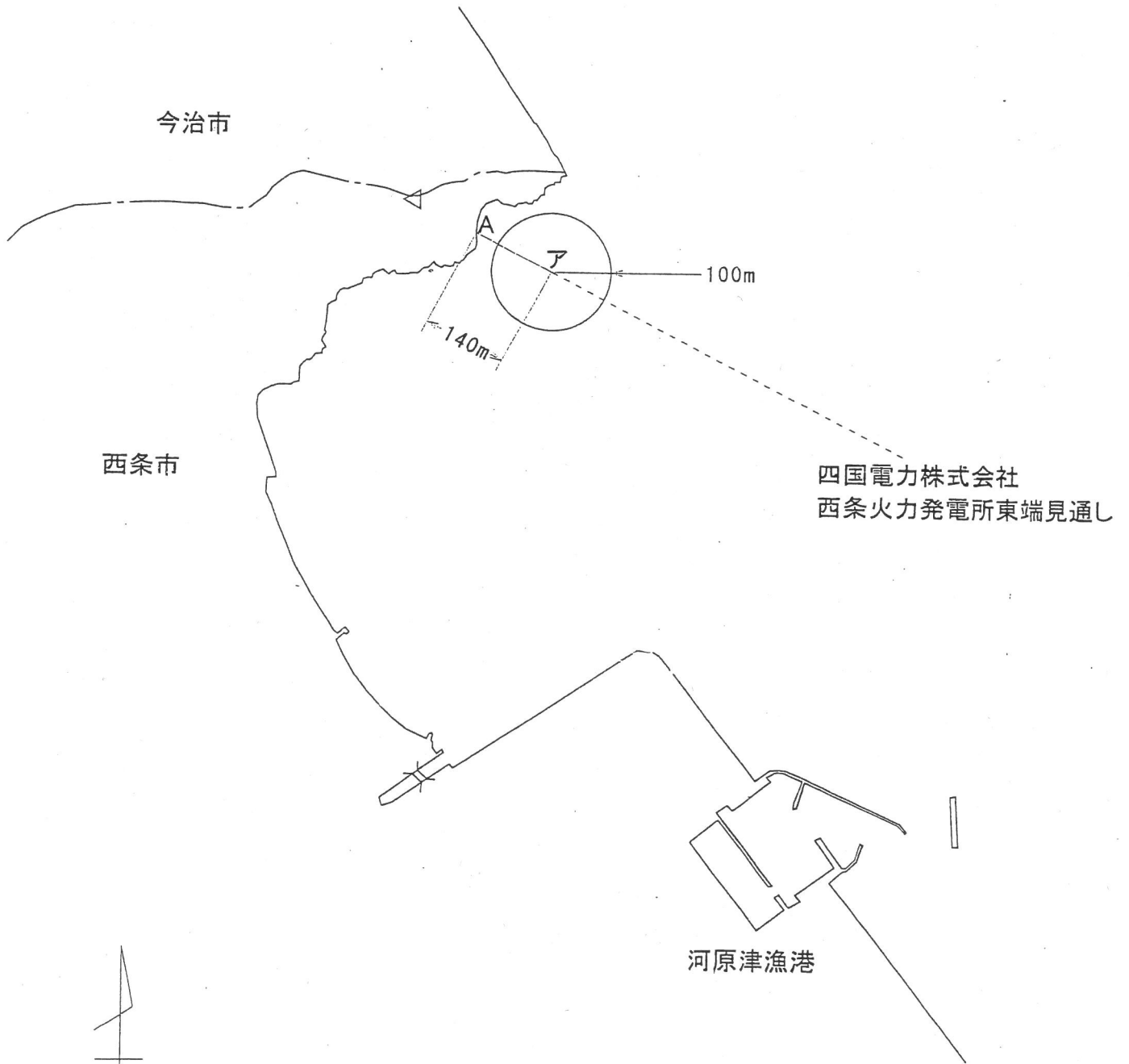




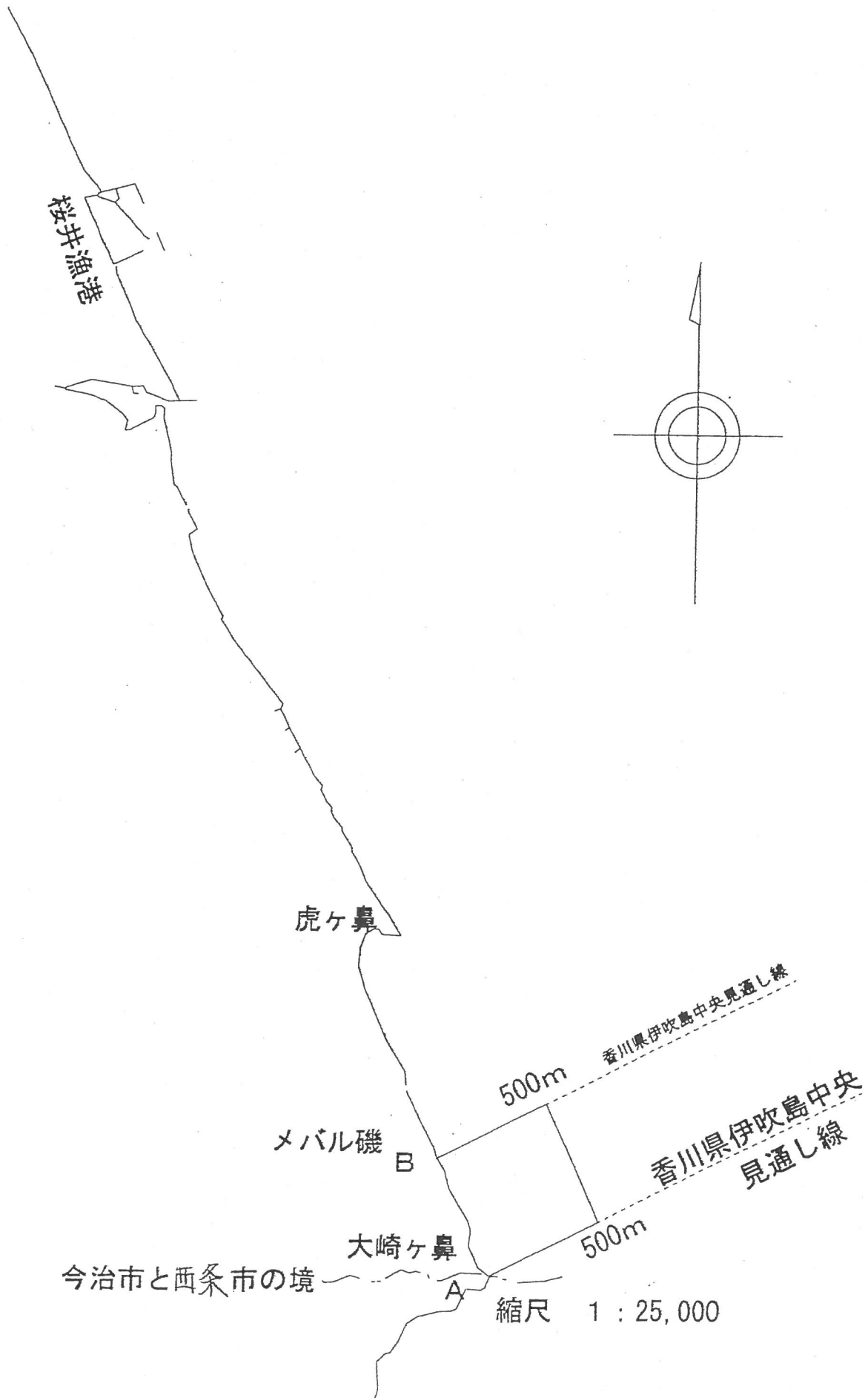
燧共第36号 漁場図

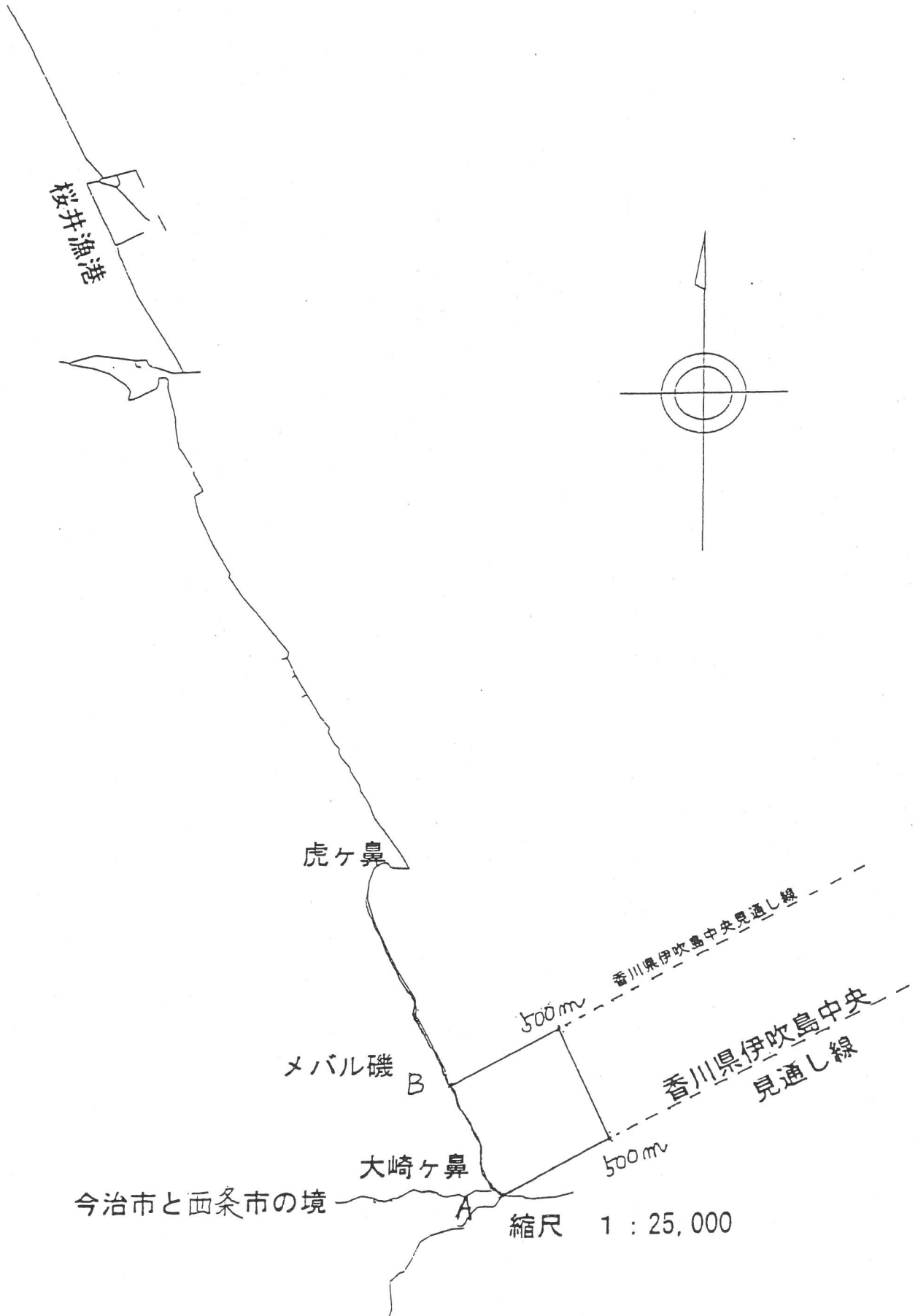


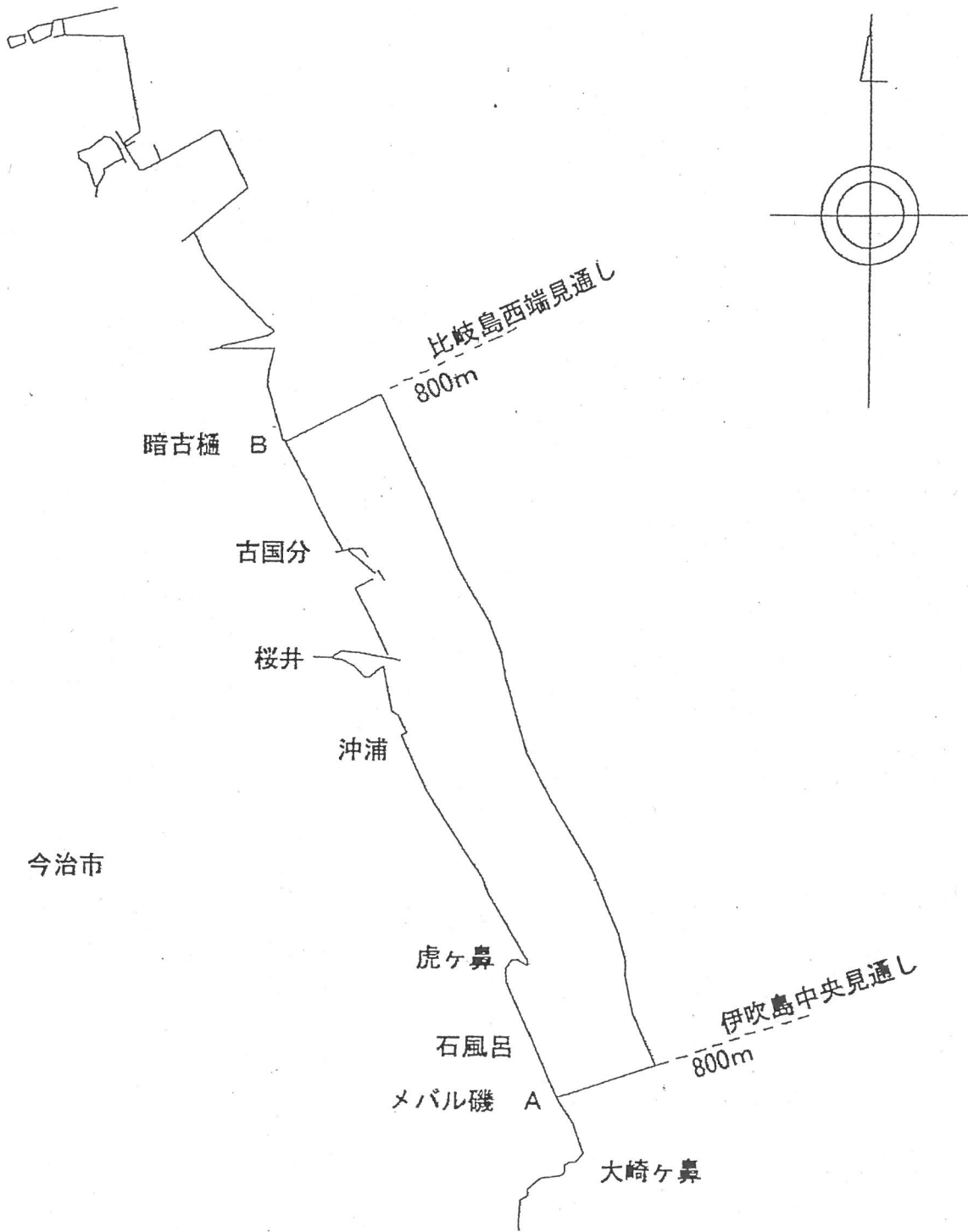
燧共第37号 漁場図



1/10000







縮尺 1 : 50,000